







-  Project Site
-  100-ft Buffer
-  1500-ft Buffer
-  Subject Parcels
-  Parcels



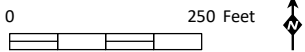
I:\PROJECTS\YZ\PEP-07 Oceanside Drivem\Map\Map\Notice 2019\_0719\APN Notice Sheet1.mxd ZEP-05 8/27/2019-RK

Source: Aerial (SanGIS, 2017)





I:\PROJECTS\XYZ\ZEP\ZEP-07 Oceanside Drive\Map\Misc\APN Notice 2019 0719\APN Notice Sheet2.mxd ZEP-05 8/27/2019-RK



Source: Aerial (SanGIS, 2017)



I:\PROJECTS\XYZ\ZEP-07 Oceanside Driveln\Map\Misc\APN Notice 2019 0719\APN Notice Sheet3.mxd ZEP-05 8/27/2019-RK

Source: Aerial (SanGIS, 2017)



I:\PROJECTS\XYZ\ZEP-07 Oceanside Drivain\Map\Misc\APN Notice 2019 0719\APN Notice\_Sheet4.mxd ZEP-05 8/27/2019-RK

Source: Aerial (SanGIS, 2017)